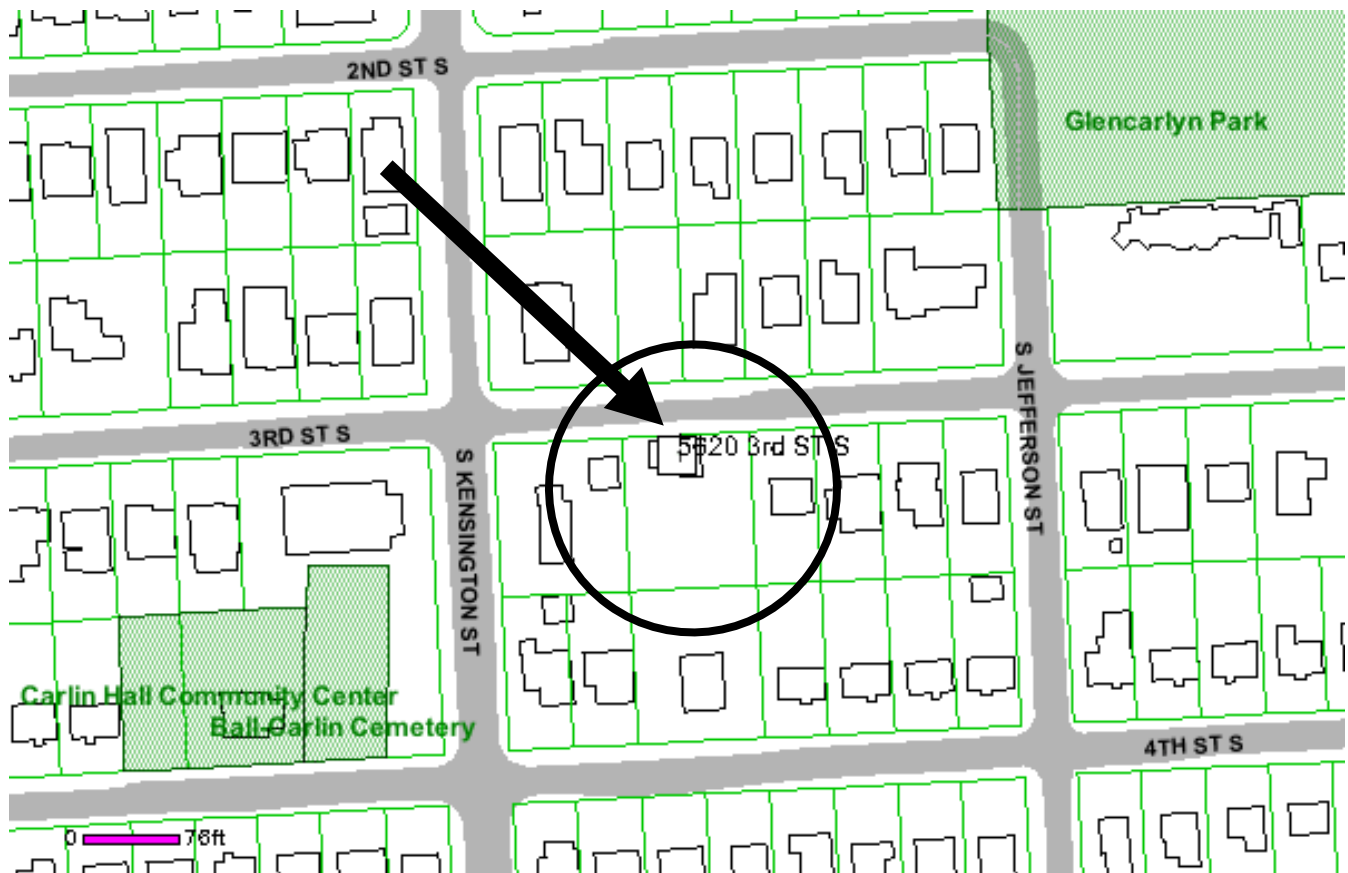


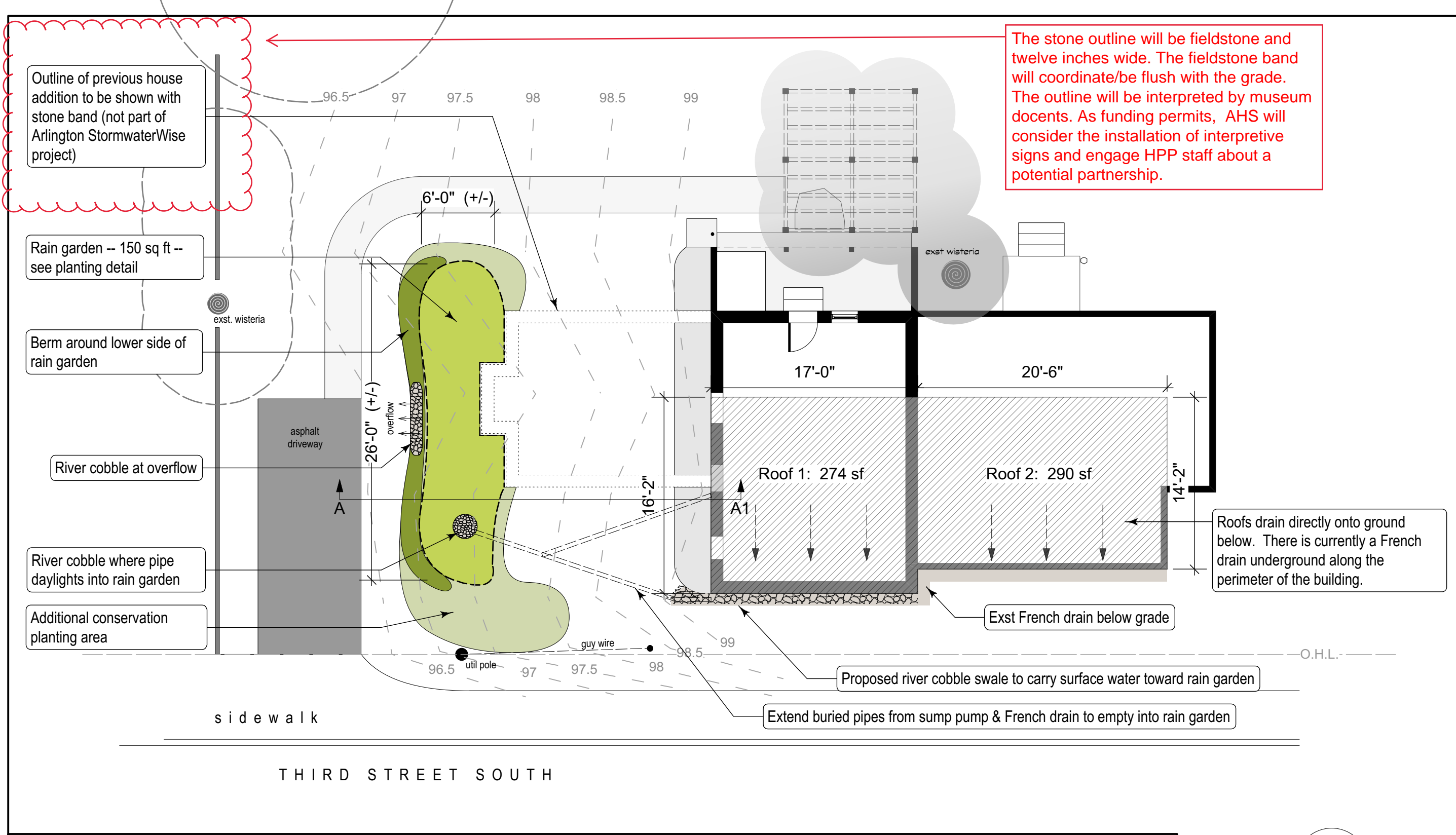
Historical Affairs and Landmark Review Board

Arlington County, Virginia

HALRB Case 16-19A (HP1600055)



A request by the Arlington Historic Society, owners of the property at 5620 3rd Street South in the Ball-Sellers House Historic District, to install a stone outline marking the location of a former addition.



The stone outline will be fieldstone and twelve inches wide. The fieldstone band will coordinate/be flush with the grade. The outline will be interpreted by museum docents. As funding permits, AHS will consider the installation of interpretive signs and engage HPP staff about a potential partnership.

EDWARD COLAHAN
LANDSCAPE DESIGN

Edward Colahan
Landscape Design
3276 Valley Dr.
Alexandria, VA 22302

202.255.2585
ed@edwardcolahan.com

Ball-Sellers House Museum
5620 3rd St. South
Arlington, VA 22204

Plan View &
Stormwater Calculations
Arlington County
StormwaterWise Program

Stormwater calculations for 1" storm event:

Roof 1: 274 s.f. x .08 = 22 cu ft
Roof 2: 290 s.f. x .08 = 23 cu ft

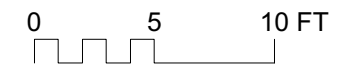

Total volume for 1" storm event: 45 cu ft

Rain garden treatment calculations:

6" ponding area: 150 s.f. x .5 = 75 cu ft
6" bioretention soil: 150 s.f. x .5 x .25 = 18.75 cu ft

Total treatment volume: 93.75 cu ft
(or roughly 2" storm event)

Infiltration Test Results: 4.7 in/hr.



Date: July 26, 2016

Scale: 1/8" = 1'-0"



3rd St S
Arlington, Virginia

Street View - Jul 2014



© 2014 Google

3rd St S

Hide imagery