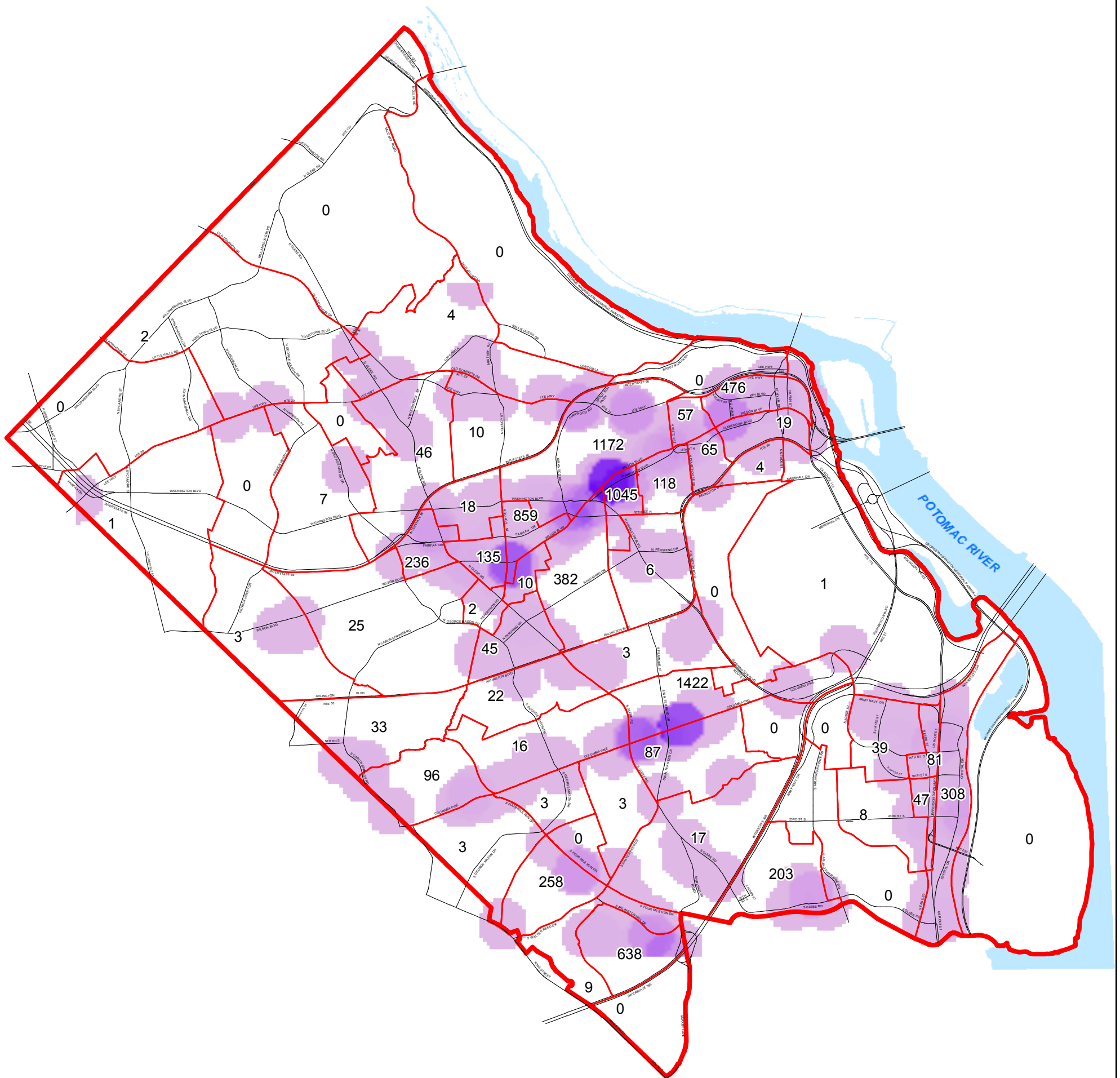





# ARLINGTON COUNTY, VIRGINIA 2015 Commercial Towing Incidents





## Legend



-  County Line
-  Potomac River
-  #Tows 2010 Census Tracts - Amount of Tows per Tract

### Commercial Towing

#### Value

-  High - Towing Incidents
-  Low - Towing Incidents

0 4,000 8,000  
Feet

Pursuant to Section 54.1-402 of the Code of Virginia, any determination of topography or contours, or any depiction of physical improvements, property lines or boundaries is for general information only and shall not be used for the design, modification, or construction of improvements to real property or for flood plain determination.

Map prepared by Arlington County GIS Mapping Center  
Produced and © June 2016