

# Master Transportation Plan Updates

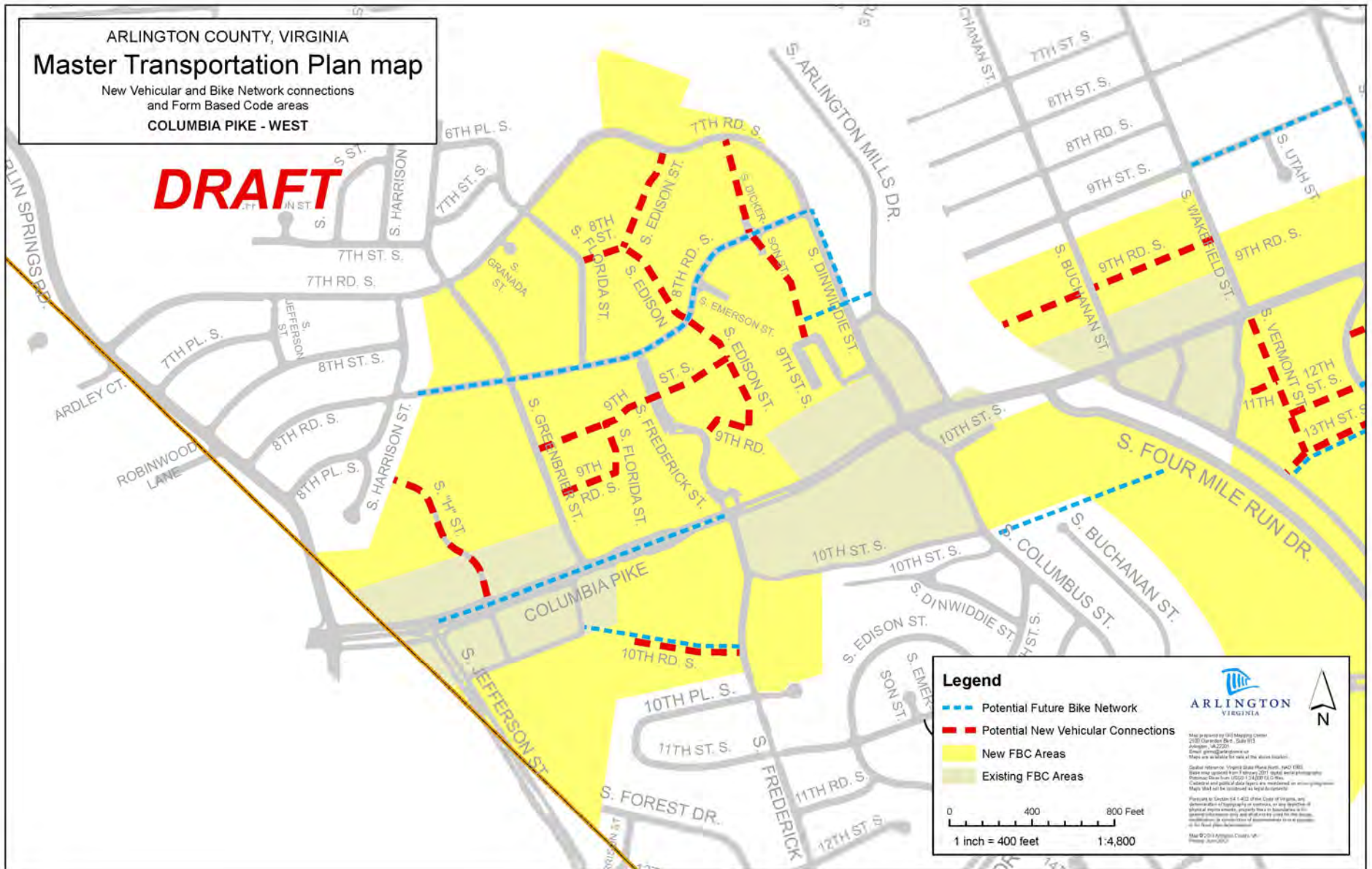
## Still in progress:

- Regulating Plan Map refinements
- Adjustments to Street-Space Classification Distribution Map
- Master Transportation Plan Map:
  - Technical changes
  - Consistency with Regulating Plan
  - True to Neighborhoods Area Plan vision
- Anticipate updated versions of maps by Late July

ARLINGTON COUNTY, VIRGINIA  
**Master Transportation Plan map**

New Vehicular and Bike Network connections  
 and Form Based Code areas  
**COLUMBIA PIKE - WEST**

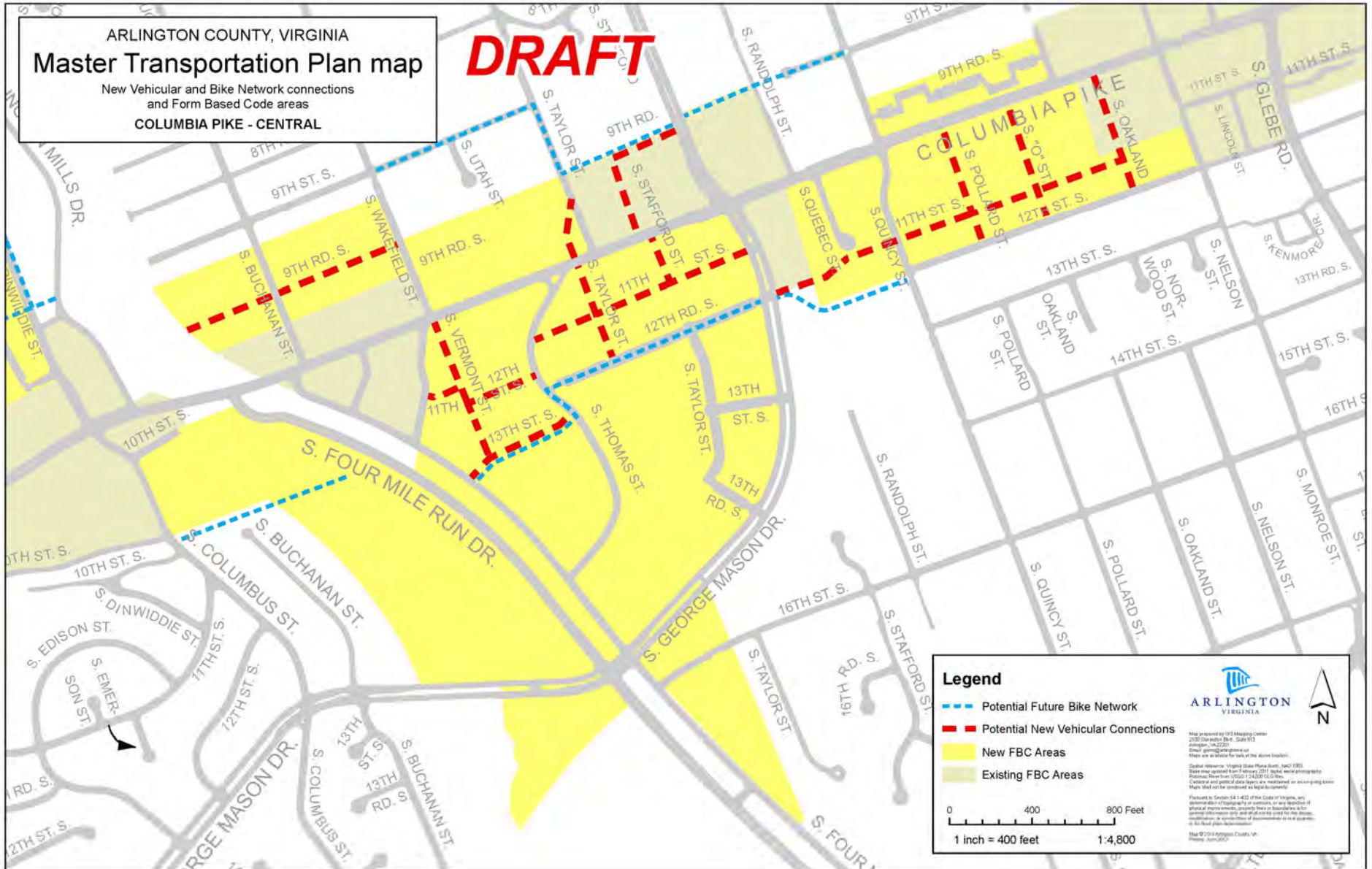
**DRAFT**



# ARLINGTON COUNTY, VIRGINIA Master Transportation Plan map

New Vehicular and Bike Network connections  
and Form Based Code areas  
COLUMBIA PIKE - CENTRAL

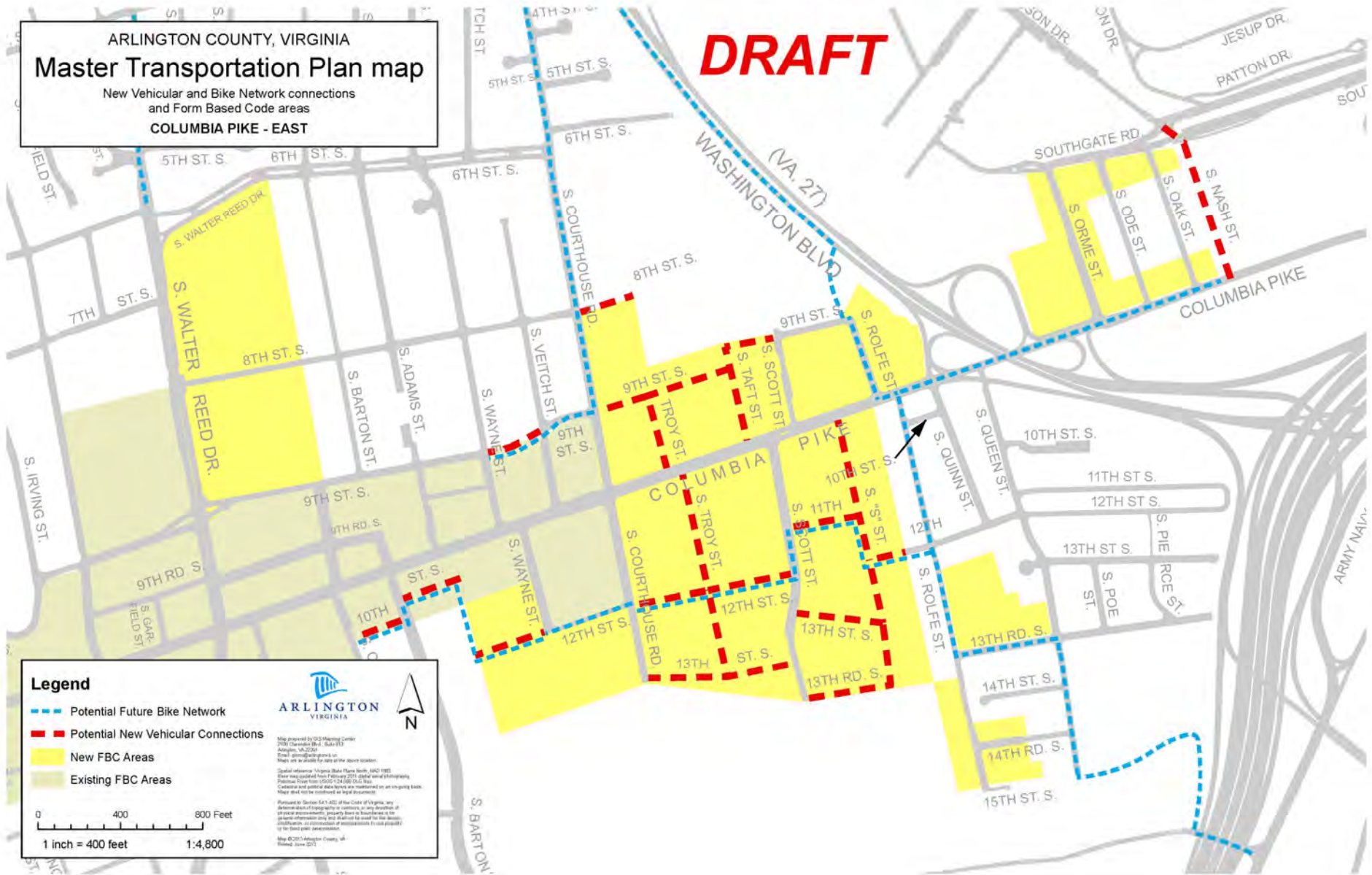
## DRAFT



ARLINGTON COUNTY, VIRGINIA  
**Master Transportation Plan map**

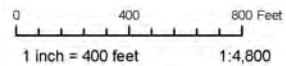
New Vehicular and Bike Network connections  
 and Form Based Code areas  
**COLUMBIA PIKE - EAST**

**DRAFT**



**Legend**

- Potential Future Bike Network
- Potential New Vehicular Connections
- New FBC Areas
- Existing FBC Areas



Map prepared by GIS Mapping Center  
 2700 Clarendon Blvd., Suite 400  
 Arlington, VA 22201  
 Email: gis@arlingtonva.gov  
 Maps are available for sale at the above location.

Spatial reference: Virginia State Plane North, NAD 1983  
 Data was compiled from February 2011. Digital vector data including  
 Planning Project files (LIDAR, CAD, GIS, etc.)  
 Challenge and critical data files are maintained on an ongoing basis.  
 Maps are to be considered as best information available.

Reprinted by Section 66.1-402 of the Code of Virginia, any  
 determination of responsibility or copyright, in any direction of  
 the original information, property shall be the responsibility of the  
 original information only and shall not be used for the purpose  
 identification or reproduction of information to be reproduced  
 by the third party (data creation).

Map ©2011 Metacore Geographics, VA  
 8/20/11, 10:04:21